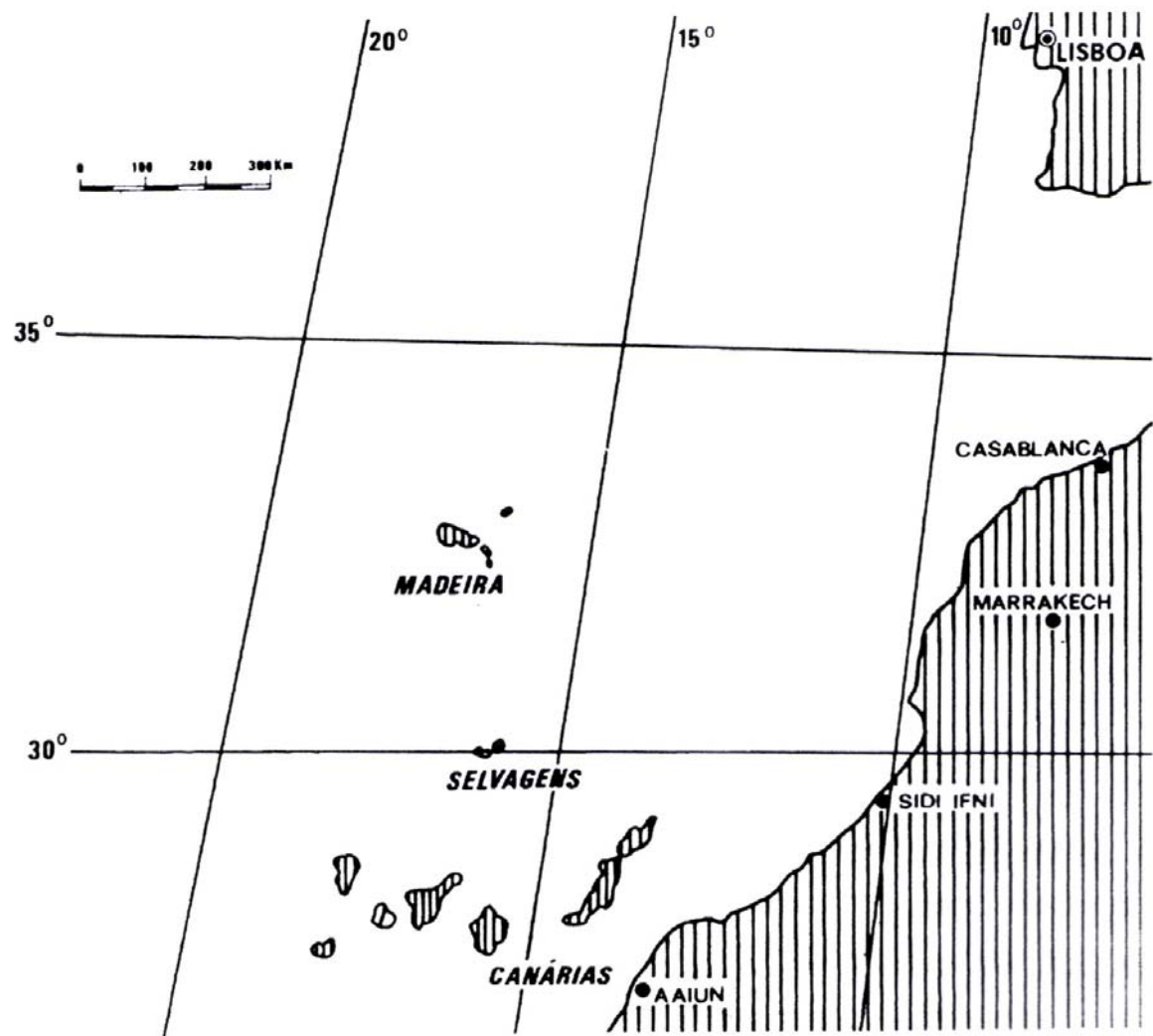


MADEIRA

Plovoucí zahrada v Atlantiku





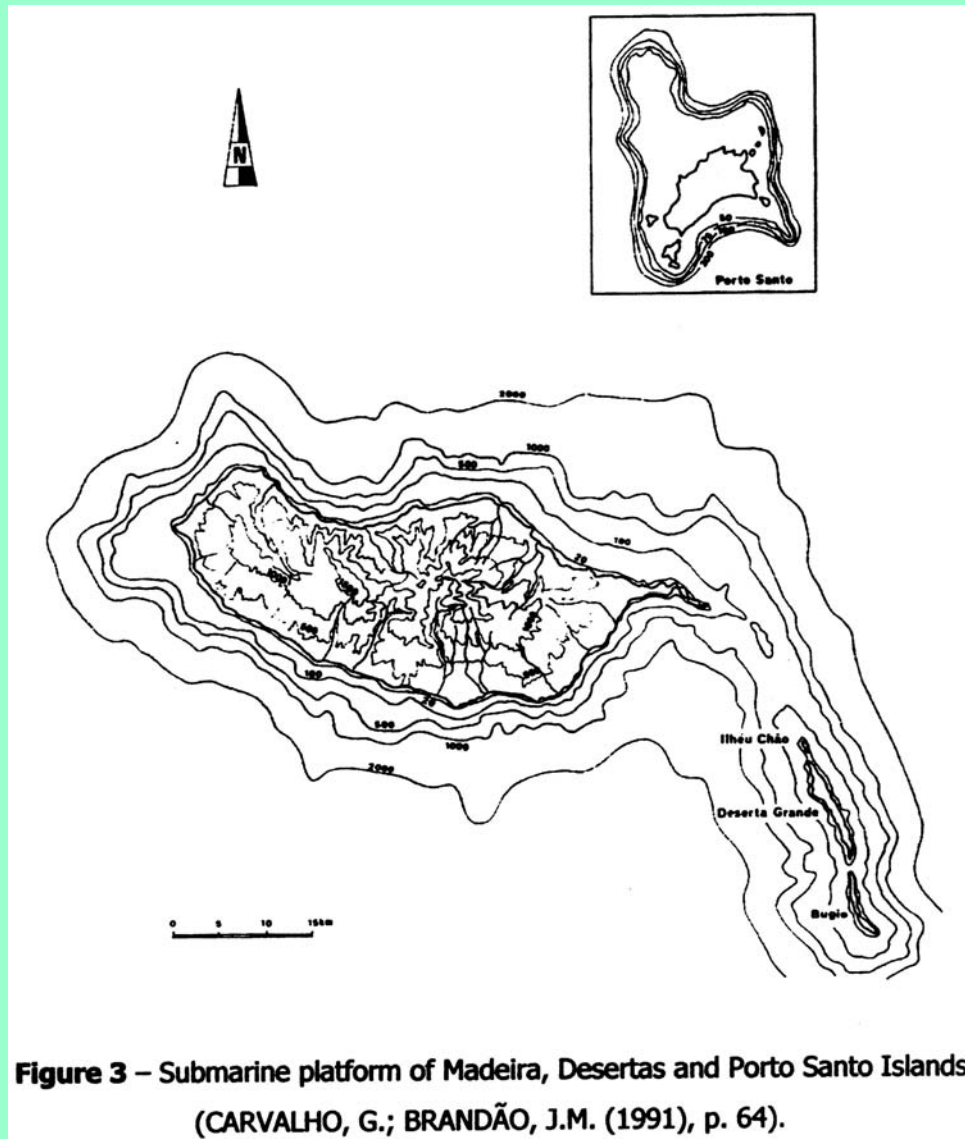


Figure 3 – Submarine platform of Madeira, Desertas and Porto Santo Islands (CARVALHO, G.; BRANDÃO, J.M. (1991), p. 64).

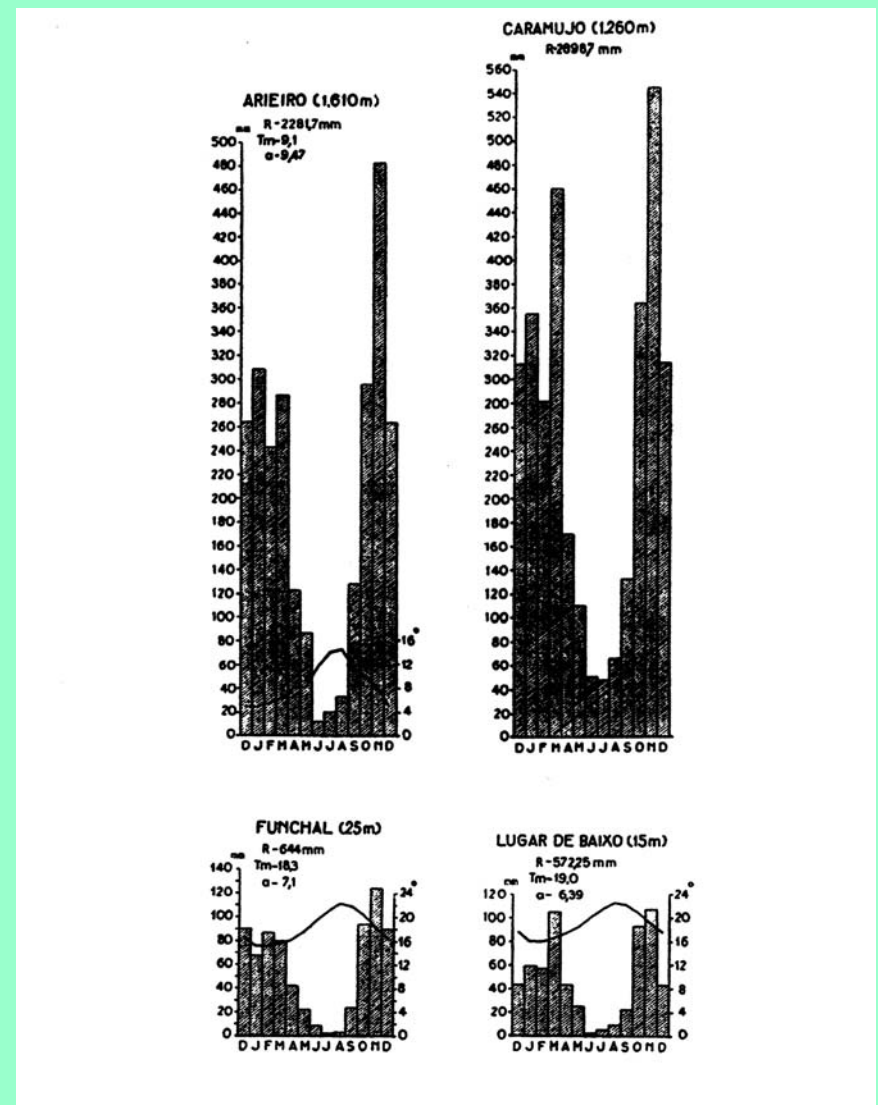
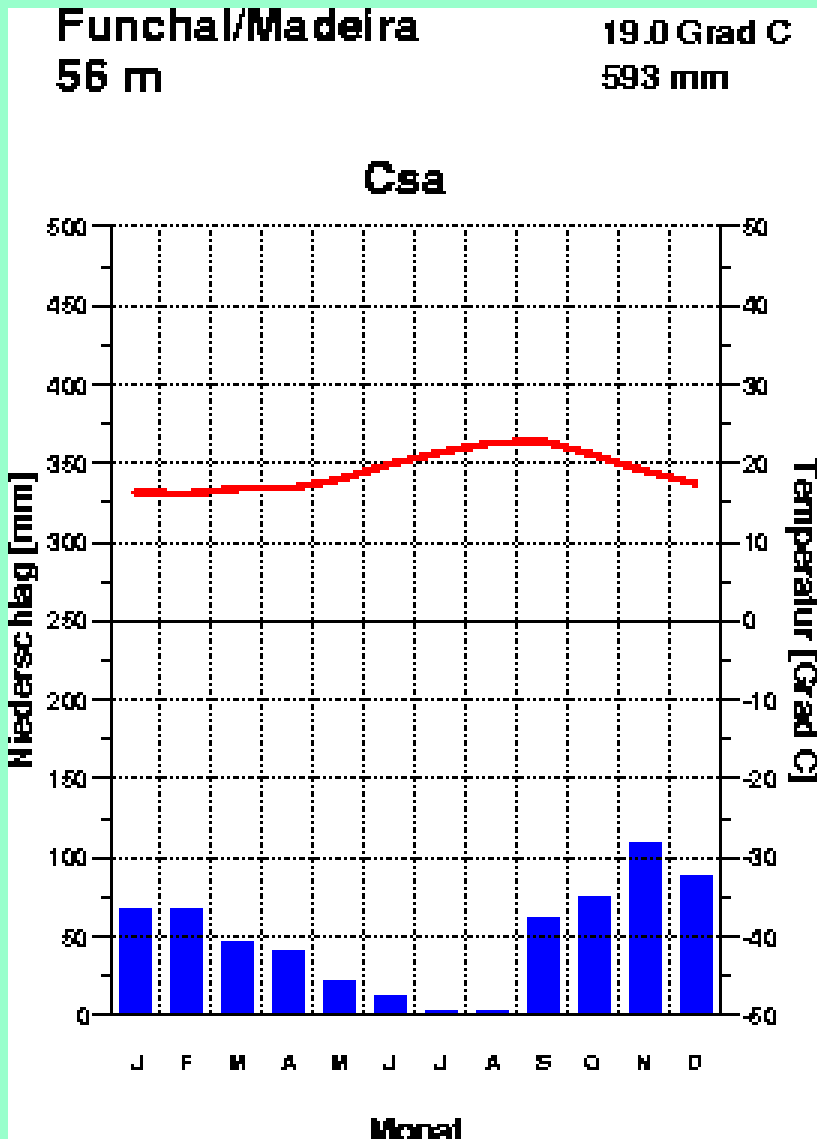



Figure 8 – Temperature and rainfall in four climatic stations (RIBEIRO, O. (1985), p. 34).



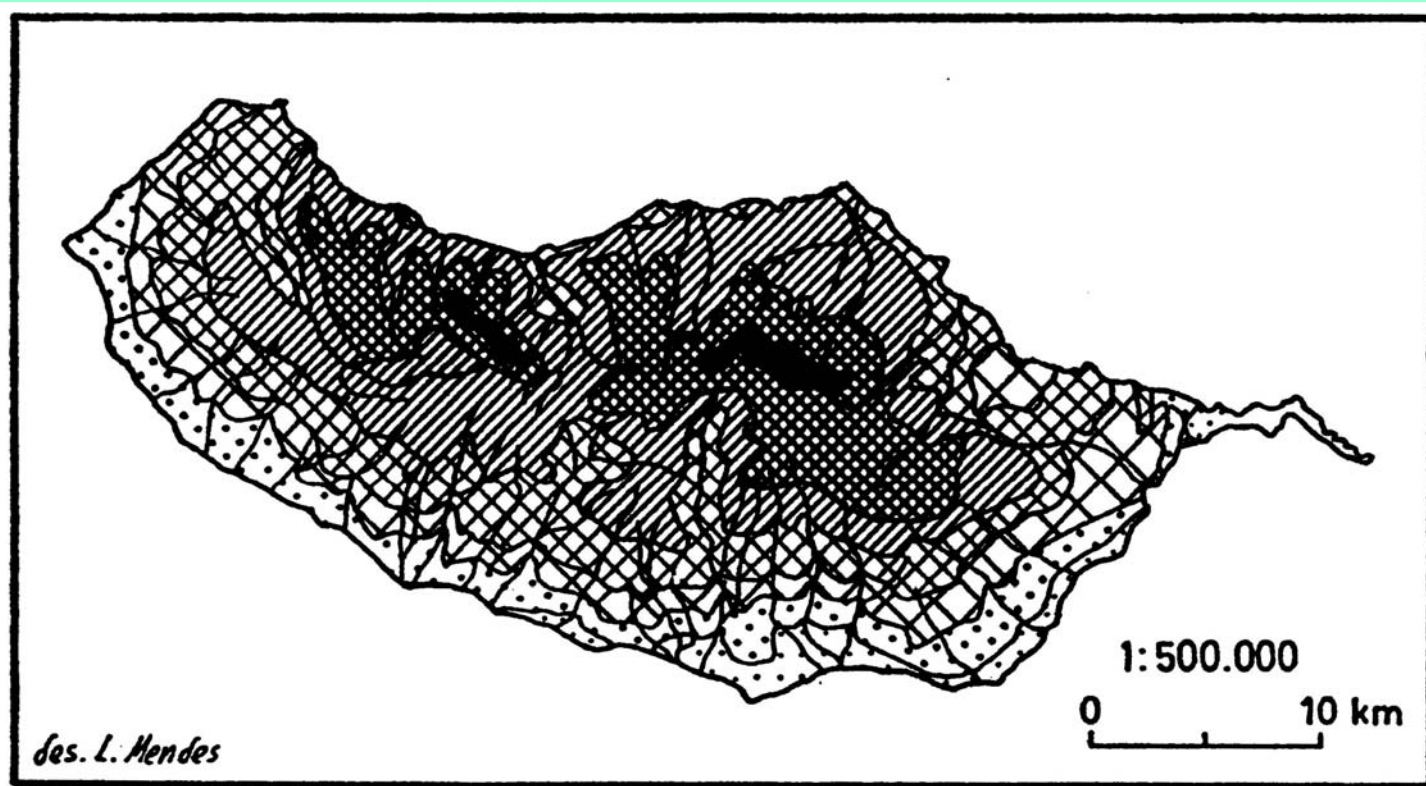
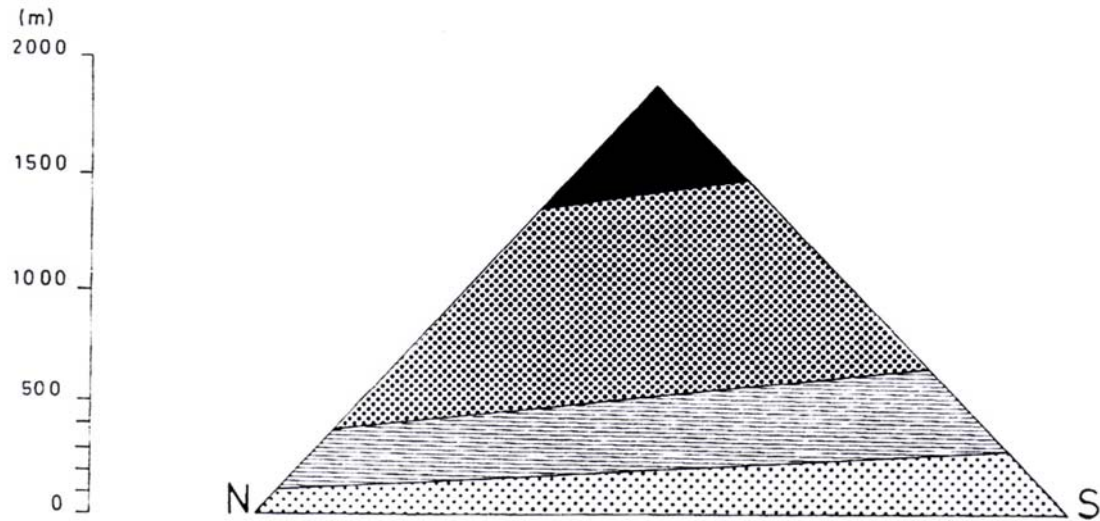


Fig. 11 — Precipitações médias anuais.

Legenda: 1 — menos de 500 mm; 2 — de 500 a 750; 3 — de 750 a 1000; 4 — de 1000 a 1250; 5 — de 1250 a 1500; 6 — de 1500 a 2000; 7 — de 2000 a 3000; 8 — mais de 3000.

Figure 7 – Average annual rainfall (RIBEIRO, O. (1985), p. 36).



Musschia aurea; *Euphorbia piscatoria*; *Dracaena draco*;
Olea europaea ssp. *maderensis*; etc.



Apollonias barbujana; *Myrica faya*; etc.



Laurisilva; *Ocotea foetens*; *Persea indica*; *Laurus azorica*;
Juniperus cedrus; *Musschia wollastonii*; etc.



Erica arborea; *Erica cinerea*; *Armeria maderensis*

